

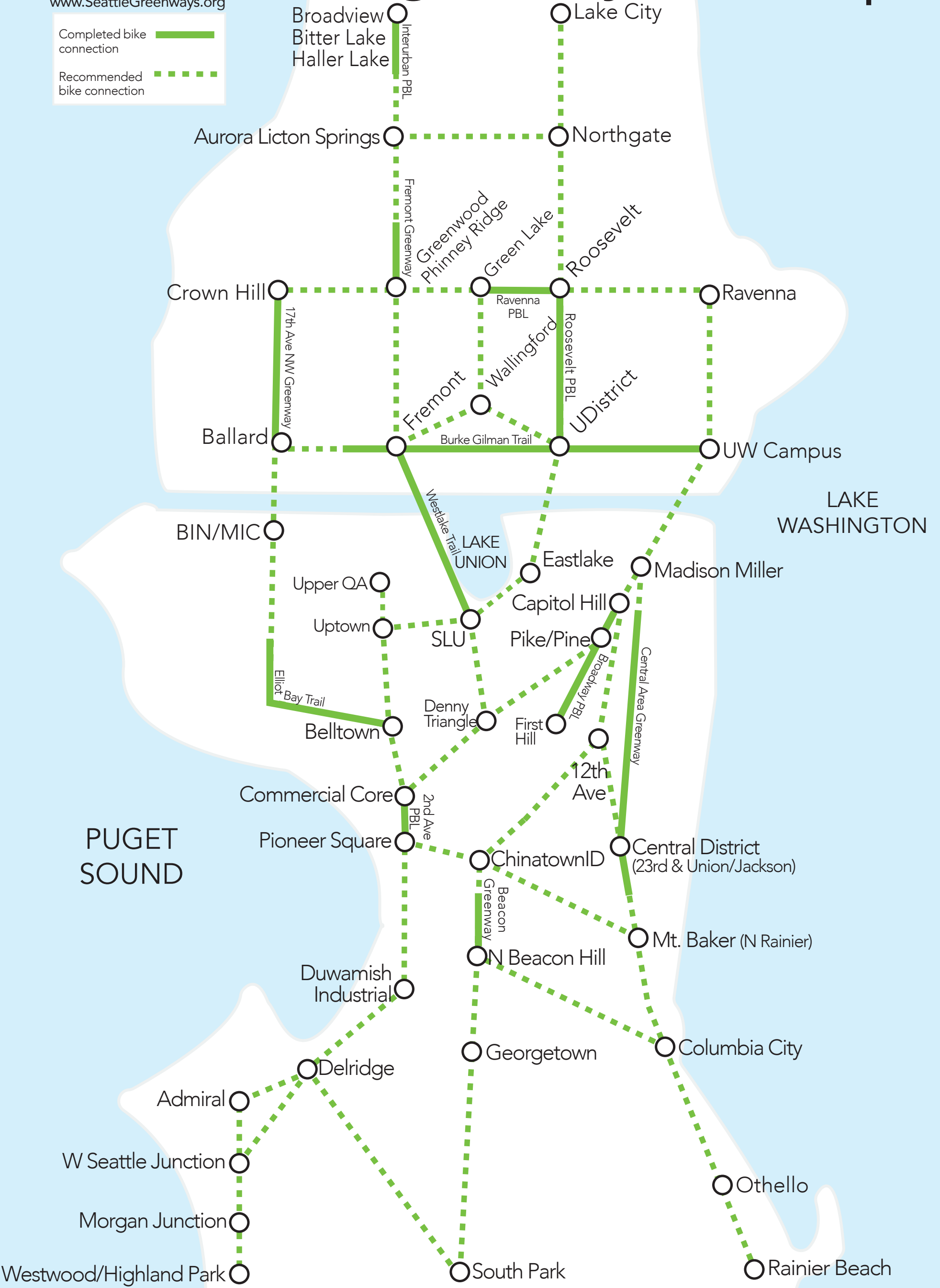


Urban Village Bicycle Map

www.SeattleGreenways.org

Completed bike connection 

Recommended bike connection 



This map combines Seattle Urban Village Comprehensive Plans with the Seattle Bicycle Master Plan.

Using Move Seattle Levy money, over the next 10 years, the **Seattle Bicycle Master Plan** proposes more than 120 miles of greenways, multi-use trails, and protected bike lanes (PBL) designed for people of all ages and all abilities. **Details here:** <http://bit.ly/QKMpfO>

The City of Seattle has followed a set of **Urban Center & Village Plans** for the past 20 years to prioritize its departmental work plans. The 20 year Comprehensive 2035 Plan will continue to base work plans on the Urban Village strategy. **Details here:** <http://bit.ly/1TfRWTT>

map created by Cathy Tuttle & Gordon Padelford @SNGreenways